









Legend

-  Wetland Area (MassGIS)
-  100-Year Floodplain
-  Wetland Resource Alteration
-  Altered Land Area
-  Farmland of State or Local Importance
-  Parcel Boundary Line
-  Traffic Signal

1 inch = 350 Feet 

MASS HIGHWAY

Route 2 Reconstruction at Concord Rotary
Concord, Massachusetts
 Figure 5
 Proposed Improvements
 Alternative 7